







Legend

- Elevation contours
-  Alluvial sediments: sand and gravel, sand, silt, clay, organic detritus
-  Marginal glaciolacustrine sediments: sand and gravel
-  Offshore glaciolacustrine sediments: clay, silt, minor sand
-  Organic deposits: peat, muck
-  Proximal glaciofluvial sediments: sand and gravel
-  Silt diamicton; calcareous

0 1 2 3 4 5 km

